




macroworks

HERITAGE PHOTOMONTAGE

Clare 4N Wind Farm

November 2024



Heritage viewpoint locations selected for the Clare 4N project



Heritage View VP1:

- Page 1: Baseline (Contextual Wireline and Photo)
- Page 2: Wireline
- Page 3: Photomontage

RECEIVED: 27/08/2025


Baseline Photograph

This image provides landscape and visual context only



Cumulative Wireline View

Extent of 53.5° planar panorama



This cylindrical projection panorama has been captured, prepared and presented in accordance with the guidance set out in the Scottish Natural Heritage 2017 guidance 'Visual Representation of Wind Farms'.



National Grid Cordinate (ITM)
Easting: 508551
Northing: 681949
Elevation: 118.7 m

Horizontal Field of View: 90 ° (cylindrical projection)
Principal Distance: 522 mm
Turbine Tip Height: 150m
Turbine Hub Height: 91.5m
Turbine Rotor Diameter: 117m

Date and Time: 24/09/2024 14:29
Camera: Canon 5D Mark II
Lens: Fixed 50mm
Camera Height: 1.7m (AGL)


Direction (clockwise from Grid N):
Distance to Nearest Visible Turbine:
Nearest Turbine:

102 °
0.4 km
T4





Wireline Model

Part 1 of 1



This planar projection panoramic model has been prepared and presented in accordance with the guidance set out in the Scottish Natural Heritage 2017 guidance 'Visual Representation of Wind Farms'.

 Proposed Turbines  Existing Turbines  Permitted Turbines



National Grid Coordinate (ITM)
Easting: 508551
Northing: 681949
Elevation: 118.7 m

Horizontal Field of View: 90 ° (cylindrical projection)
Principal Distance: 522 mm
Turbine Tip Height: 150m
Turbine Hub Height: 91.5m
Turbine Rotor Diameter: 117m

Date and Time: 24/09/2024 14:29
Camera: Canon 5D Mark II
Lens: Fixed 50mm
Camera Height: 1.7m (AGL)

Direction (clockwise from Grid N):
Distance to Nearest Visible Turbine: 102 °
Nearest Turbine: 0.4 km
T4



Photomontage

Part 1 of 1



This planar projection panorama has been captured, prepared and presented in accordance with the guidance set out in the Scottish Natural Heritage 2017 guidance 'Visual Representation of Wind Farms'.



National Grid Coordinate (ITM)
Easting: 508551
Northing: 681949
Elevation: 118.7 m

Horizontal Field of View: 90 ° (cylindrical projection)
Principal Distance: 522 mm
Turbine Tip Height: 150m
Turbine Hub Height: 91.5m
Turbine Rotor Diameter: 117m

Date and Time: 24/09/2024 14:29
Camera: Canon 5D Mark II
Lens: Fixed 50mm
Camera Height: 1.7m (AGL)

Direction (clockwise from Grid N):
Distance to Nearest Visible Turbine:
Nearest Turbine:

102 °
0.4 km
T4

